



MECKLENBURG COUNTY ENGINEERING & MITIGATION PROGRAM
Charlotte-Mecklenburg Storm Water Services



**COMMUNITY LETTER OF MAP REVISION
 DETERMINATION DOCUMENT**

COMMUNITY AND REVISION INFORMATION		PROJECT DESCRIPTION	BASIS OF REQUEST
COMMUNITY	CITY OF CHARLOTTE MECKLENBURG COUNTY NORTH CAROLINA	BETTER DATA	HYDRAULIC ANALYSIS
	COMMUNITY NO. 370159		
IDENTIFIER	MECK1201 - Plantation	APPROXIMATE LATITUDE & LONGITUDE 35.1764, -80.8455	

FLOODING SOURCE(S) & REVISED REACH(ES)	Upper Little Sugar Creek - from approximately 320 feet upstream of Brandywine Road to approximately 1640 feet upstream of Brandywine Road.
---	--

SUMMARY OF REVISIONS

Effective Flooding	Revised Flooding	Increases	Decreases
Zone AE	Zone AE	No	No
BFEs	BFEs	No	No
FEMA Floodway	FEMA Floodway	No	No
Community Encroachment Area	Community Encroachment Area	No	Yes

ANNOTATED MAPPING ENCLOSURES	ANNOTATED STUDY ENCLOSURES
FIRM No. 3710454200K Date: February 19, 2014	No revision to Flood Insurance Study

DETERMINATION

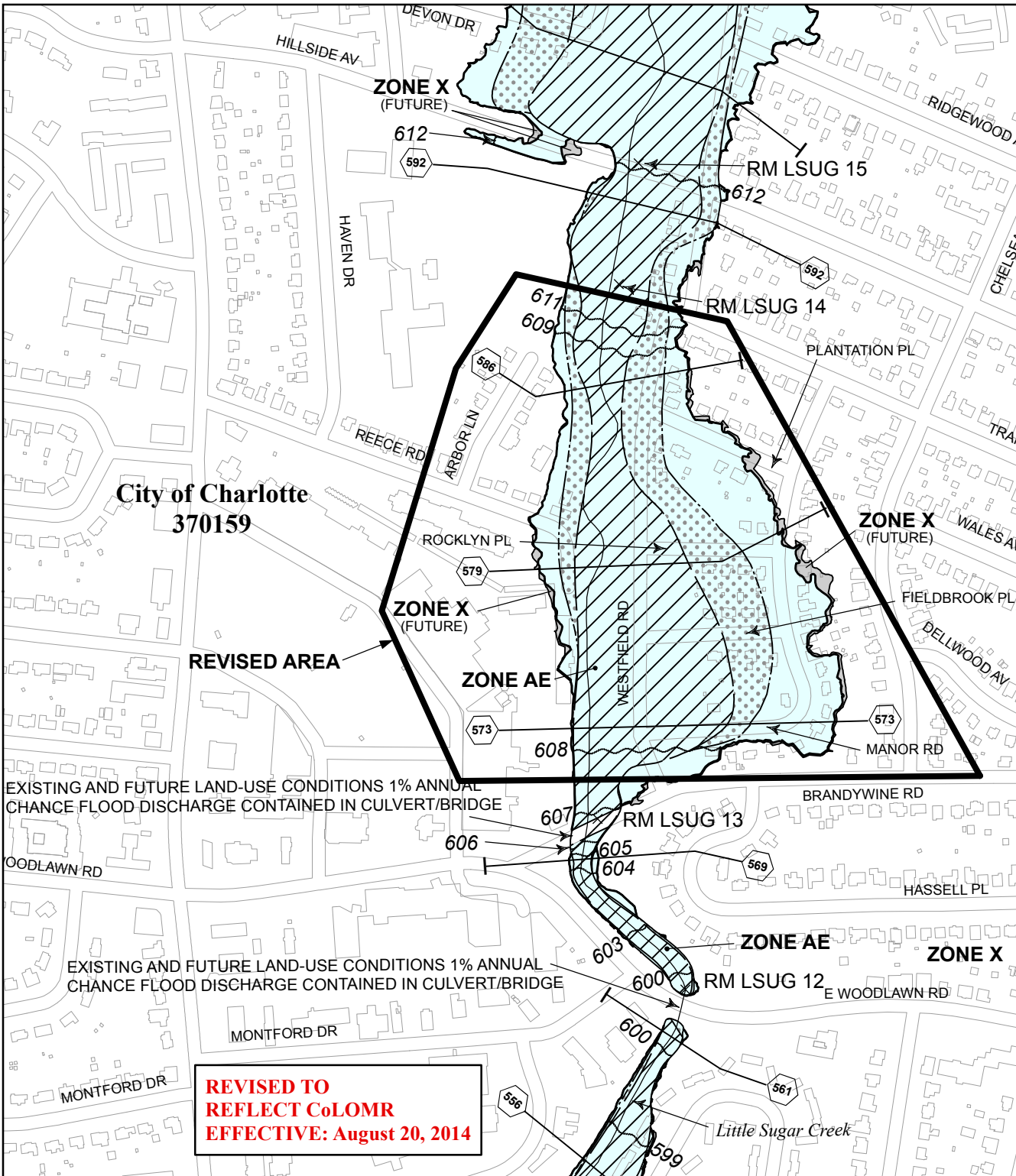
This document provides a determination from the Floodplain Administrator regarding a request for a Community Letter of Map Revision (CoLOMR) for the area described above. Using information submitted, we have determined that a revision to the Community Encroachment Line is warranted. This document revises the Community Map as indicated in the attached documentation. The Community will use the enclosed annotated map panel for floodplain management purposes.

This determination is based on the flood data presently available. The enclosed documents provide additional information regarding this determination. If you have any questions about this document, please contact the Floodplain Administrator at 704-336-3734 or by letter to Bill Tingle, Mecklenburg County Storm Water Services, 700 North Tryon Street, Charlotte NC 28202. This determination is made pursuant to the provisions of the City of Charlotte Floodplain Regulations.





This revision is effective as of the date of this letter. Any requests to review or alter this determination should be made within 30 days and must be based on scientific or technical data.

William R. Tingle

William R. Tingle, PG, CFM
 City of Charlotte Floodplain Administrator
 Mecklenburg County Flood Mitigation Program



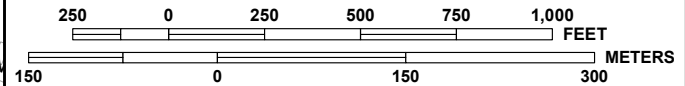
LEGEND

-  AREAS OF EXISTING CONDITIONS
1% ANNUAL CHANCE FLOOD
-  FLOODWAY AREAS IN ZONE AE
-  COMMUNITY ENCROACHMENT AREAS
-  AREAS OF FUTURE CONDITIONS
1% ANNUAL CHANCE FLOOD



GRID NORTH

MAP SCALE 1" = 500' (1 : 6,000)



PANEL 4542K

FIRM

FLOOD INSURANCE RATE MAP
NORTH CAROLINA

PANEL 4542

(SEE LOCATOR DIAGRAM OR MAP INDEX FOR FIRM PANEL LAYOUT)

CONTAINS:

COMMUNITY	CID No.	PANEL	SUFFIX
CHARLOTTE, CITY OF	370159	4542	K
MECKLENBURG COUNTY	370158	4542	K

Notice to User: The Map Number shown below should be used when placing map orders; the Community Number shown above should be used on insurance applications for the subject community.

MAP REVISED MAP NUMBER
FEBRUARY 19, 2014 3710454200K

State of North Carolina
Federal Emergency Management Agency

NATIONAL FLOOD INSURANCE PROGRAM